

School Route Map



Crossing Guard



Traffic Signal



 All-Way Stop



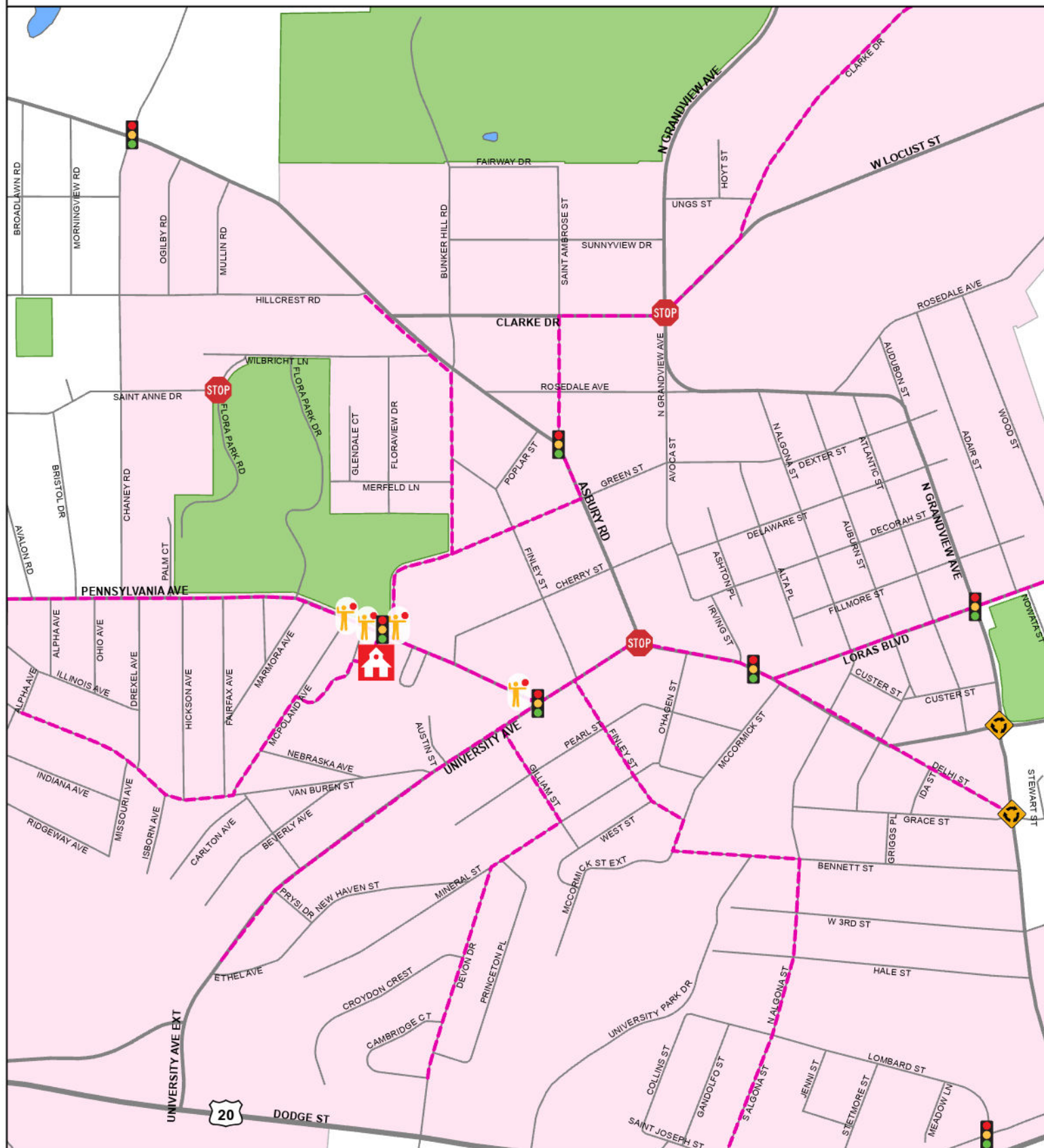
Roundabout

0

0.25

0.5

g Miles





Irving

FLORA PARK DR

MARION AVE

MCPOLAND AVE

GREEN ST

CHERRY ST

FINLEY ST






PENNSYLVANIA AVE

AUSTIN ST

UNIVERSITY AVE

GILLIAM ST

Dubuque County GIS

-  School Entrance
-  Crossing Guard
-  Traffic Signal
- Drop-off/pick-up areas
-  School bus
-  Vehicle

